

# 214

## Route Guide & Hazard Awareness

***HIGHGATE VILLAGE - KENTISH TOWN - CAMDEN TOWN  
KING'S CROSS ST. PANCRAS - OLD STREET - FINSBURY SQUARE***




# THINGS TO REMEMBER

MAKE NOTES ALONG THE WAY!

## CHANGEOVER | PENTONVILLE ROAD

Changeovers take place in Pentonville Road, at **BUS STOP PG (Penton Rise)** towards Moorgate and **BUS STOP (Penton Street/Chapel Market)** towards Highgate. *Always communicate in advance with iBus if you are late for any reason.*



Route 214 is a **high frequency route**. Headway is a measurement of the distance or time between buses. You can tell that you are on the correct Headway by using the iBus Headway indicator in the cab.

**IMPORTANT:** You must keep your bus as close to the middle of the indicator as possible. Take action and drop back if you are closing in to the bus in front.

# CONTENTS

## **FULL ROUTE 214 MAP**

Between Highgate and Kentish Town.

**3**

## **FULL ROUTE 214 MAP**

Between Kentish Town and King's Cross.

**4**

## **FULL ROUTE 214 MAP**

Between King's Cross and City Road.

**5**

## **FULL ROUTE 214 MAP**

Between City Road and Finsbury Square.

**6**

## **RUNNING LIGHT**

To and from Highgate Village.

**7**

## **RUNNING LIGHT**

To and from Moorgate, Finsbury Circus.

**8**

## **IN SERVICE**

Route guide from Finsbury Square to Highgate Village.

**9**

## **IN SERVICE**

Route guide from Highgate Village to Finsbury Square.

**10**

## **HIGHGATE VILLAGE**

Terminus point and map.

**11**

## **PARLIAMENT HILL FIELDS**

Curtailment point and map.

**12**

## **KENTISH TOWN STATION**

Turning point and map.

**13**

## **CAMDEN GARDENS**

Curtailment point and map.

**14**

## **CAMDEN, BAYHAM STREET**

Curtailment point and map.

**15**

## **KING'S CROSS, YORK WAY**

Curtailment point and map.

**16**

## **KING'S CROSS, SWINTON STREET**

Curtailment point and map.

**17**

## **ANGEL, ISLINGTON**

Curtailment point and map.

**18**

## **MOORGATE, FINSBURY SQUARE**

Terminus point and map.

**19**

## **LOCAL HAZARDS**

Hazards to be aware of and other points to note.

**20**

## **LOCAL HAZARDS**

Hazards to be aware of and other points to note.

**21**

## **CODES & PROCEDURES**

Facility codes, curtailment abrv & emergency radio procedure.

**22**

## **AT THE GARAGE**

General information and safety at the garage.

**23**

## **THINGS TO REMEMBER**

Make notes along the way.

**24**

## **THINGS TO REMEMBER**

Make notes along the way.

**25**

## **THINGS TO REMEMBER**




Make notes along the way.

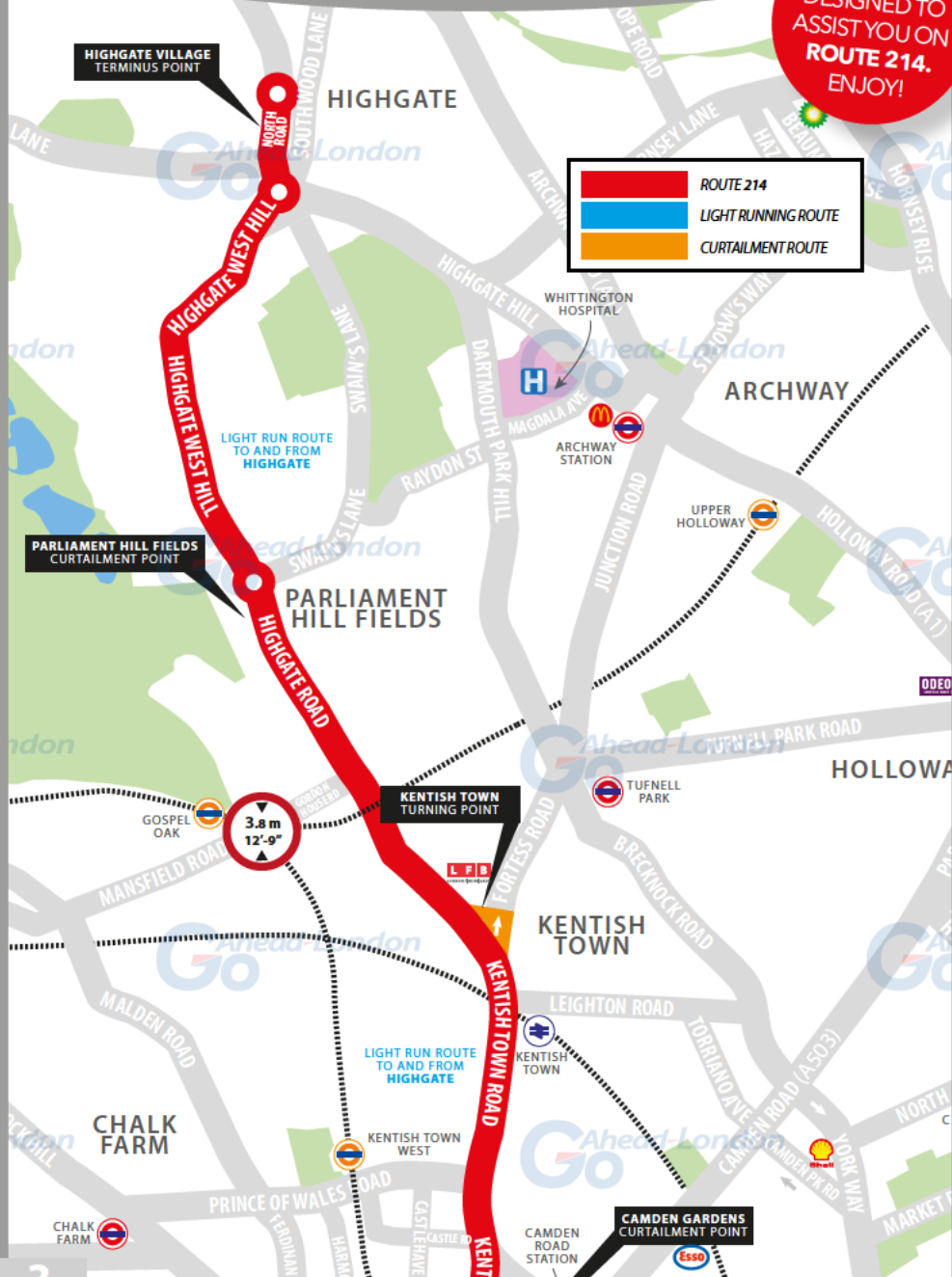
**26**

# ROUTE 214 MAP

HIGHGATE AND KENTISH TOWN

THIS GUIDE IS  
DESIGNED TO  
ASSIST YOU ON  
**ROUTE 214.**  
ENJOY!

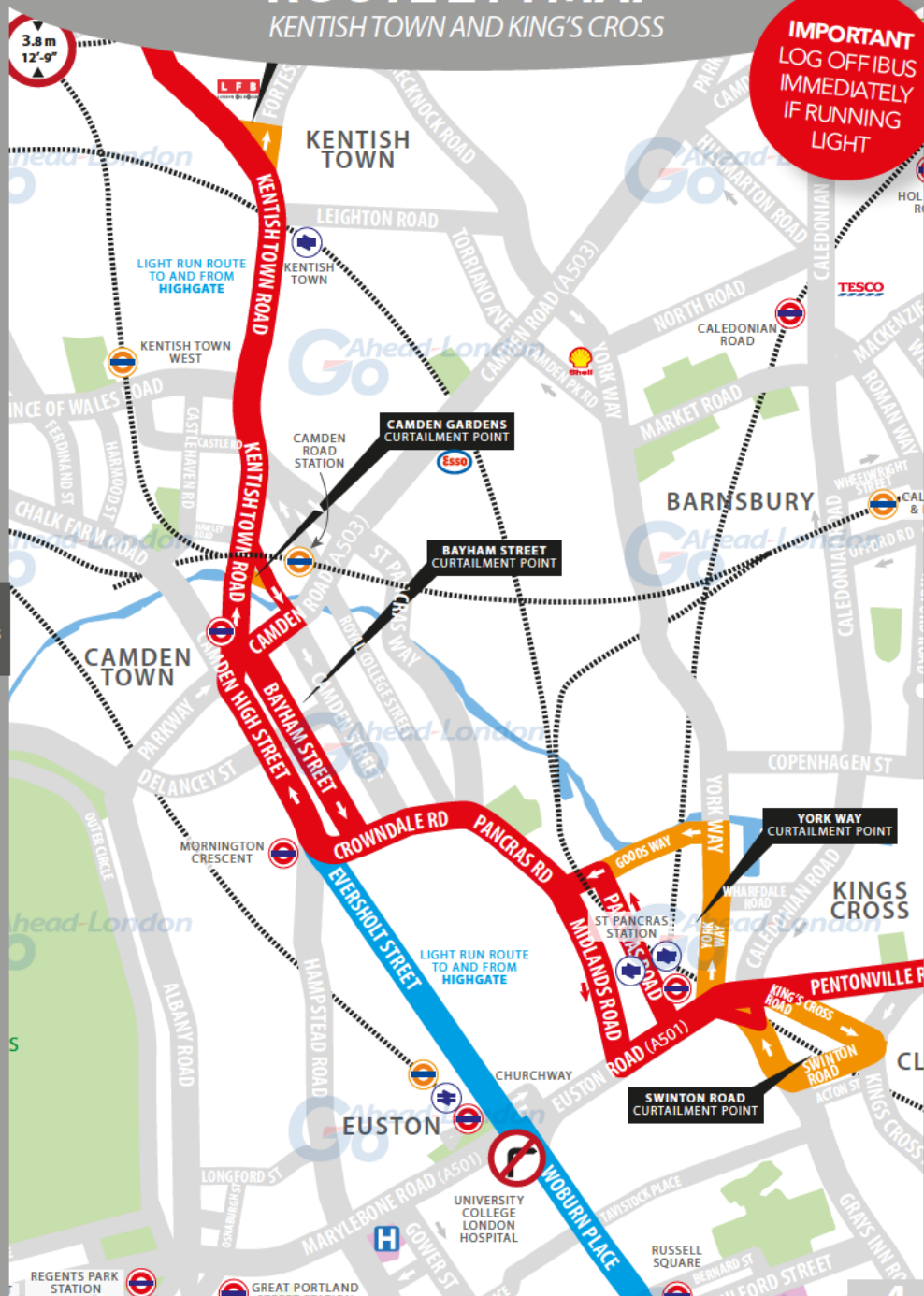
	<b>ROUTE 214</b>
	<b>LIGHT RUNNING ROUTE</b>
	<b>CURTAILMENT ROUTE</b>



# ROUTE 214 MAP

KENTISH TOWN AND KING'S CROSS

**IMPORTANT**  
LOG OFF IBUS  
IMMEDIATELY  
IF RUNNING  
LIGHT

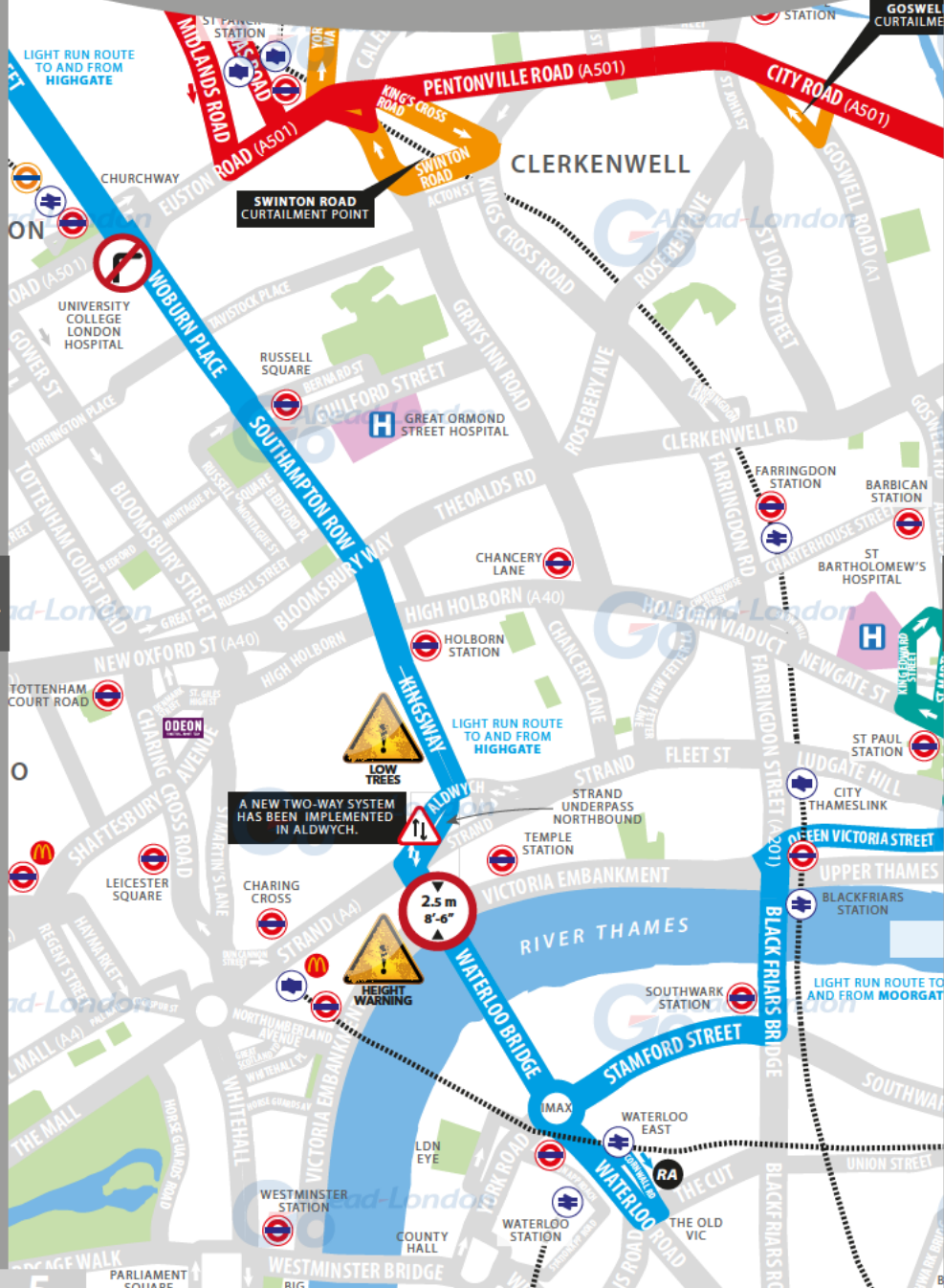


GO TO  
PAGES

GO TO  
PAGES

# ROUTE 214 MAP

KING'S CROSS AND CITY ROAD



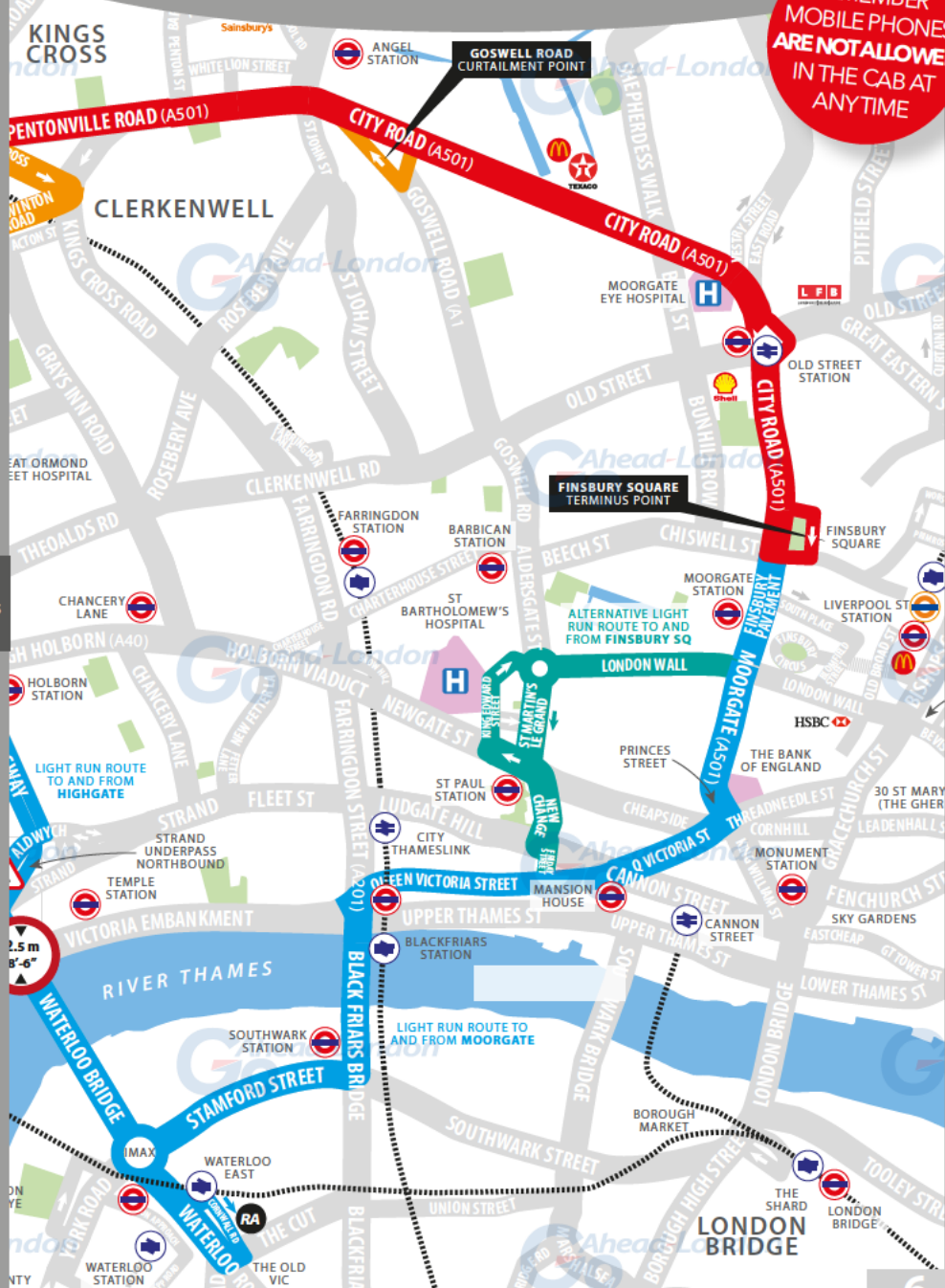
GO TO PAGE 4

GO TO PAGE 6

# ROUTE 214 MAP

CITY ROAD AND FINSBURY CIRCUS

REMEMBER  
MOBILE PHONES  
ARE NOT ALLOWED  
IN THE CAB AT  
ANYTIME



GO TO  
PAGE 5

# RUNNING LIGHT

RUNNING OUT OF SERVICE

**IMPORTANT**  
LOG OFF IBUS  
IMMEDIATELY  
IF RUNNING  
LIGHT

## TO HIGHGATE VILLAGE NORTH ROAD

- From **Waterloo Garage**, turn left onto Cornwall Road
- At traffic light, turn right onto The Cut **B300**
- At traffic light, turn right onto Waterloo Road (*past Waterloo Station*) **A301**
- At IMAX Roundabout, take 2nd exit onto Waterloo Bridge **A301**
- Continue ahead onto Lancaster Place **A301**
- At traffic light, continue ahead onto Aldwych **A4**
- At traffic light, turn left onto Kingsway **A4200**
- At traffic light, continue ahead onto Southampton Row (*Holborn*) **A4200**
- Continue ahead onto Russell Square/Woburn Place **A4200**
- Continue ahead onto Tavistock Square/Upper Woburn Place **A4200**
- At traffic light, continue ahead onto Eversholt Street **A4200**
- At traffic light, turn right onto Camden High Street (*Mornington Crescent*)
- Follow line of route to Highgate, North Road to **stand**

## FROM HIGHGATE VILLAGE NORTH ROAD

- At **stand**, continue ahead on North Road (*south bound*) **B519**
- At roundabout, take 1st exit onto North Road **B519**
- Follow line of route to Bayham Street, Camden (*one-way street*)
- At junction, turn right onto Crowndale Road (*one-way street*)
- At traffic light, turn left onto Eversholt Street **A4200**
- At traffic light, continue ahead onto Upper Woburn Place **A4200**
- Continue ahead onto Woburn Place **A4200**
- Continue ahead onto Southampton Row **A4200**
- At traffic light, continue ahead onto Kingsway (*Holborn Station*) **A4200**
- At traffic light, turn right onto Aldwych **A4**
- At traffic light, continue ahead onto Lancaster Place **A301**
- Continue ahead onto Waterloo Bridge **A301**
- At IMAX Roundabout, take 3rd exit onto Waterloo Road **A301**
- Turn left onto Sandell Street (*one-way street*)
- At junction, turn right onto Cornwall Road to **Waterloo Garage**



# RUNNING LIGHT

RUNNING OUT OF SERVICE

**IMPORTANT**  
LOG OFF IBUS  
IMMEDIATELY  
IF RUNNING  
LIGHT

## TO MOORGATE FINSBURY SQUARE

- From **Waterloo Garage**, turn left onto Cornwall Road
- At traffic light, turn right onto The Cut **B300**
- At traffic light, turn right onto Waterloo Road (*past Waterloo Station*) **A301**
- At IMAX Roundabout, take 3rd exit onto Stamford Street **A3200**
- At traffic light, turn left onto Blackfriars Road **A201**
- Continue ahead onto Blackfriars Bridge **A201**
- At traffic light, turn right onto Queen Victoria St (*past Mansion House Station*)
- At traffic light, turn right onto Poultry **A301**
- At traffic light, turn left onto Princes Street (*Bank Station*)
- At traffic light, continue ahead onto Moorgate **A501**
- At traffic light, continue ahead onto Finsbury Pavement **A501**
- Turn right onto Finsbury Square (North Side) and (East Side) to **stand**

## FROM MOORGATE FINSBURY SQUARE

- At **stand**, turn right onto Finsbury Square (*one-way system*)
- At traffic light, turn left onto Finsbury Pavement **A501**
- At traffic light, continue ahead onto Moorgate **A501**
- At traffic light, continue ahead onto Princes Street
- At traffic light, turn right onto Poultry (*Bank Station*)
- At traffic light, turn left onto Queen Victoria Street
- Continue ahead onto Queen Victoria Street (*past Mansion House Station*)
- At traffic light, turn left onto Blackfriars Bridge **A201**
- Continue ahead onto Blackfriars Road **A201**
- At traffic light, turn right onto Stamford Street **A3200**
- At IMAX Roundabout, take 1st exit onto Waterloo Road **A301**
- Turn left onto Sandell Street (*one-way street*)
- At junction, turn right onto Cornwall Road to **Waterloo Garage**

# ROUTE DIRECTIONS

RUNNING IN SERVICE

NEVER  
DIVERT OFF  
LINE OF ROUTE  
UNLESS ADVISED  
BY IBUS

## TO HIGHGATE VILLAGE NORTH ROAD

- At **stand**, turn right onto Finsbury Square (*one-way street*)
- At traffic light, turn right onto Finsbury Square **A501**
- Continue ahead onto City Road **A501**
- At Old Street peninsula, take 2nd exit onto City Road **A501**
- Continue ahead on City Road (*using bus and cycle contraflow lane*) **A501**
- At traffic light, continue ahead onto Pentonville Road **A501**
- Continue ahead on Pentonville Road (*using bus and cycle contraflow lane*) **A501**
- At traffic light, turn left onto King's Cross Bridge
- At traffic light, turn right onto Grays Inn Road (*one-way system*) **A501**
- Follow the road left onto Euston Road **A501**
- At traffic light, turn right onto Pancras Road (*King's Cross station on right*) **A5202**
- At traffic light, turn left onto Pancras Road (*under building*) **A5202**
- At traffic light, turn right onto Pancras Road **A5202**
- Continue ahead onto Crowndale Road **B512**
- Continue ahead onto Crowndale Road (*one-way system*) **B512**
- At traffic light, turn right onto Eversholt Street (*one-way system*) **A4200**
- At traffic light, turn right onto Camden High Street (*one-way system*) **A400**
- At traffic light, head towards Kentish Town on Kentish Town Rd (*Camden Town*)
- At traffic light, continue ahead onto Highgate Road **B518**
- At roundabout, take 1st exit onto Highgate West Hill
- At mini roundabout, take 1st exit onto North Road **B519**
- At roundabout, take 2nd exit onto North Road **B519**
- Continue ahead on North Road to roundabout (*junction of Castle Yard*) **B519**
- Circumnavigate roundabout back onto North Road (south bound) to **stand**

# ROUTE DIRECTIONS

RUNNING IN SERVICE

IMPORTANT  
PLEASE ENSURE  
YOU USE YOUR  
**RIBAS KEY** ON  
EVERY TRIP

## TO MOORGATE FINSBURY SQUARE

- At **stand**, continue ahead on North Road (*south bound*) **B519**
- At roundabout, take 1st exit onto North Road **B519**
- At mini roundabout, take 2nd exit onto Highgate West Hill
- At roundabout, take 2nd exit onto Highgate Road **B518**
- At traffic light, continue ahead onto Kentish Town Road **A400**
- Turn left onto Camden Street (*one-way system next to Camden Gardens*)
- At traffic light, turn right onto Camden Road **A503**
- Follow the road left onto Bayham Street (*one-way system*)
- At traffic light, turn left onto Crowndale Road **B512**
- At traffic light, continue ahead onto Pancras Road **A5202**
- At traffic light, continue ahead onto Midland Road (*St Pancras station on left*)
- At traffic light, turn left onto Euston Road **A501**
- At traffic light, continue ahead onto Pentonville Road **A501**
- At traffic light, continue ahead onto City Road **A501**
- At Old Street peninsula, take 2nd exit onto City Road **A501**
- Turn left onto Finsbury Square (North Side) and (East Side) to **stand**



STROUD GREEN ROAD  
CLEARANCE HEIGHT

DOUBLE DECK VEHICLES MUST  
NOT BE USED ON THIS ROAD

West of Seven Sisters Road in Finsbury Park.

# HIGHGATE VILLAGE

TERMINUS POINT

SWITCH THE  
ENGINE OFF  
WHILST AT THE  
STAND

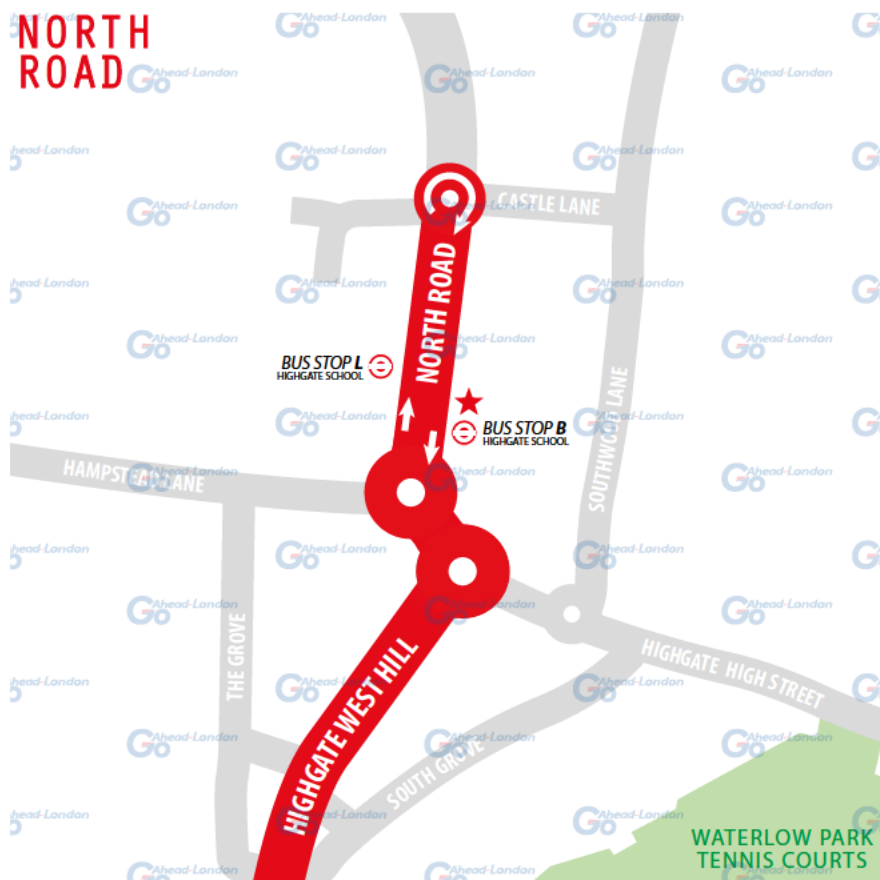
From Finsbury Square. Proceed from North Road, circumnavigate the roundabout direct to stand. Set down on North Road at **BUS STOP L**.

Towards Finsbury Square. Depart to North Road.

Pick up on North Road at **BUS STOP B**.

Public stand for 2 buses on east side of North Road. No more than 2 buses on Route 214 should be scheduled to stand at any one time.

Blind display: **HIGHGATE VILLAGE**.



# PARLIAMENT HILL FIELDS

CURTAILMENT POINT

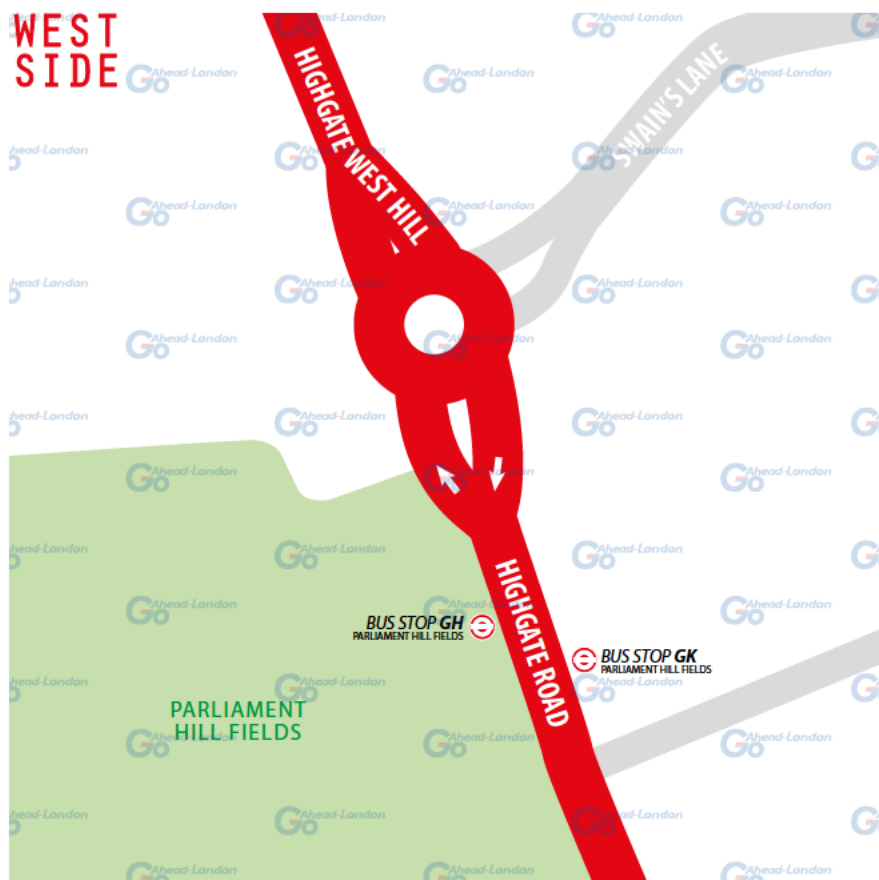
IMPORTANT  
PLEASE ENSURE  
YOU USE YOUR  
**RIBAS KEY ON  
EVERY TRIP**

**From Finsbury Square.** Proceed from Highgate Road direct to stand.  
Set down on Highgate Road at **BUS STOP GH**.

**Towards Finsbury Square.** Depart via Highgate Rd and roundabout  
at junction with Swains Lane to Highgate Road.  
Pick up on Highgate Road at **BUS STOP GK**.

Public stand for three buses on west side of Highgate Road, between the  
junctions with Swains Lane and St Albans Road.

**Blind display:** **PARLIAMENT HILL FIELDS**.



# KENTISH TOWN STATION

TURNING POINT

**TURNING POINT ONLY.**  
BUSES MUST NOT STAND.

**From Finsbury Square.** Proceed from Kentish Town Road via Fortess Road, Fortess Walk and Highgate Road. Set down on Kentish Town Road at **BUS STOP KF.**

**Towards Finsbury Square.** Depart to Kentish Town Road. Pick up on Kentish Town Road at **BUS STOP KB.**

Turning point only - buses must not stand.

Blind display: **KENTISH TOWN.**



# CAMDEN TOWN

CURTAILMENT POINT

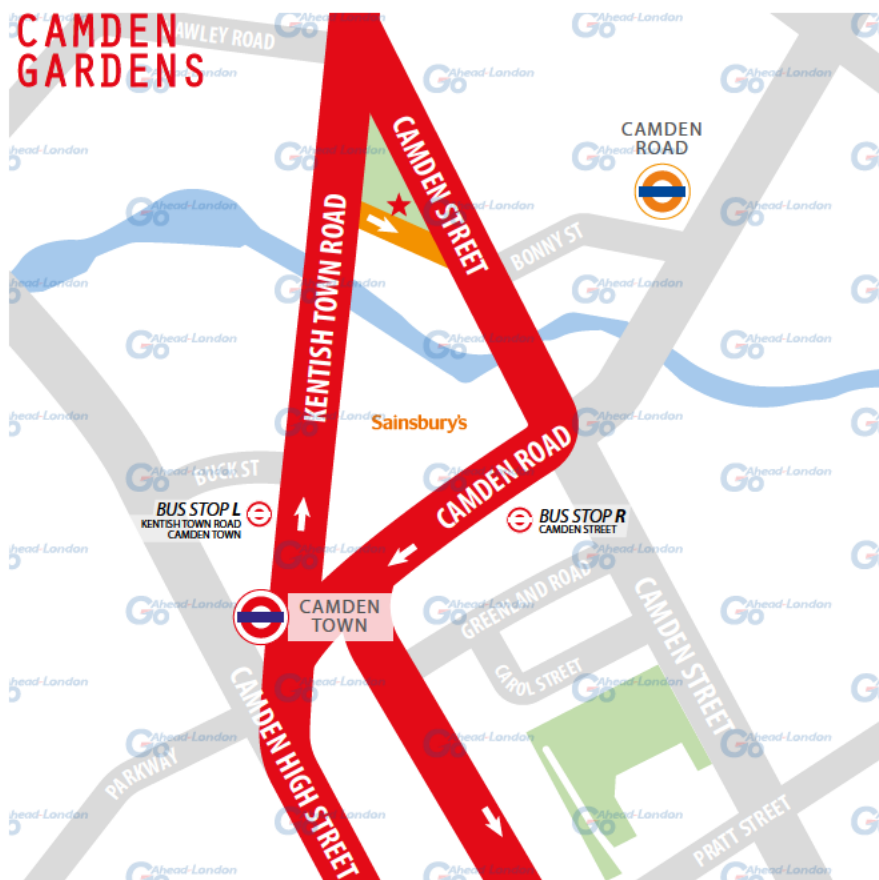
IMPORTANT  
PLEASE ENSURE  
YOU USE YOUR  
RIBAS KEY ON  
EVERY TRIP

**From Finsbury Square.** Proceed from Kentish Town Road via Camden Gardens to stand. Set down on Kentish Town Road at **BUS STOP L**.

**Towards Finsbury Square.** Depart via Camden Gardens and Camden Street to Camden Road. Pick up on Camden Road at **BUS STOP R**.

Public stand for three buses on north side of Camden Gardens.

**Blind display:** **CAMDEN TOWN**.



# CAMDEN TOWN

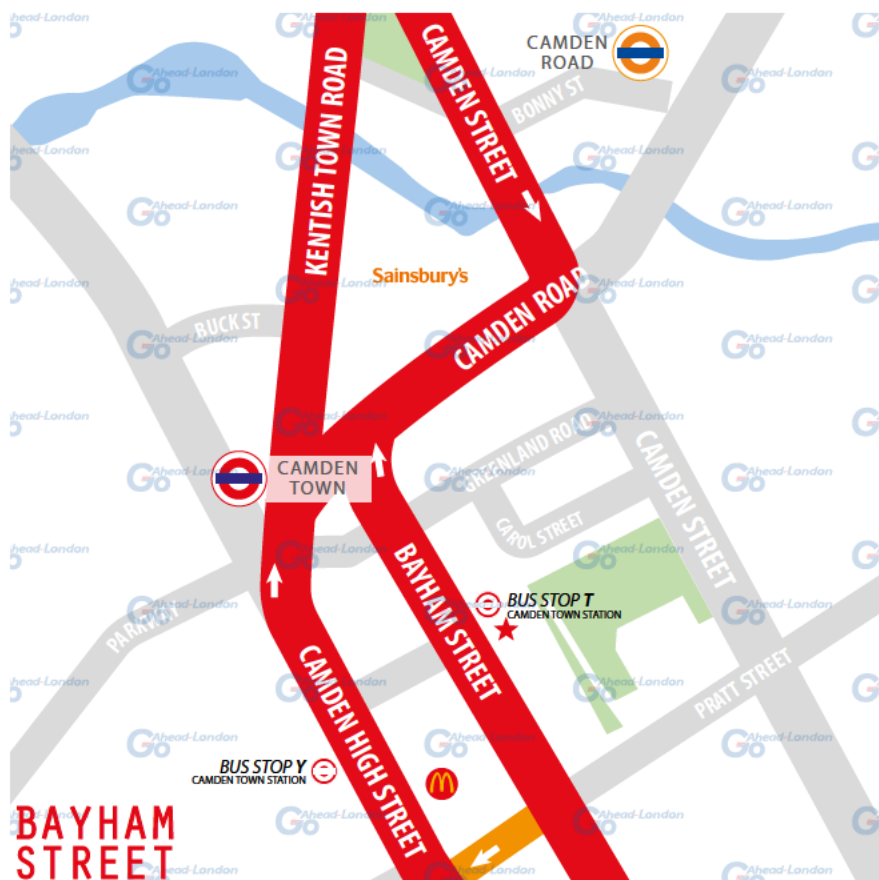
CURTAILMENT POINT

PLEASE CHECK  
TRIP NUMBER  
ON ETM BEFORE  
DEPARTING

**From Highgate Village.** Proceed from Bayham Street direct to stand.  
Set down on Bayham Street at **BUS STOP T**.

**Towards Highgate Village.** Depart via Bayham Street and Pratt Street to  
Camden High Street. Pick up on Camden High Street at **BUS STOP Y**.

Public stand on east side of Bayham Street, commencing opposite the party  
wall of "The Laurel Tree". Blind display: **CAMDEN TOWN**.





# KING'S CROSS

CURTAILMENT POINT

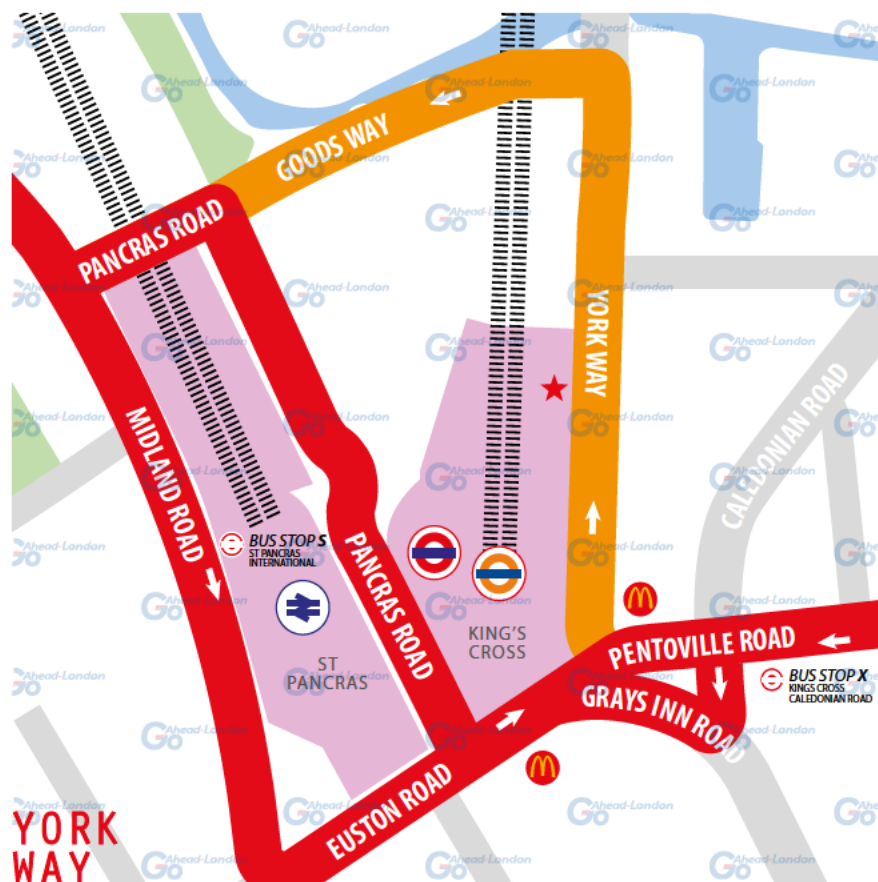
IMPORTANT  
PLEASE ENSURE  
YOU USE YOUR  
RIBAS KEY ON  
EVERY TRIP

**From Finsbury Square.** Proceed from Pentonville Road via King's Cross Bridge, Grays Inn Road and York Way to stand. Set down on Pentonville Road at **BUS STOP X**.

**Towards Finsbury Square.** Depart via York Way and Goods Way to Midland Road. Pick up on Midland Road at **BUS STOP S**.

Public stand for 10 buses on west side of York Way.

Blind display: **KING'S CROSS**.



# KING'S CROSS

## CURTAILMENT POINT

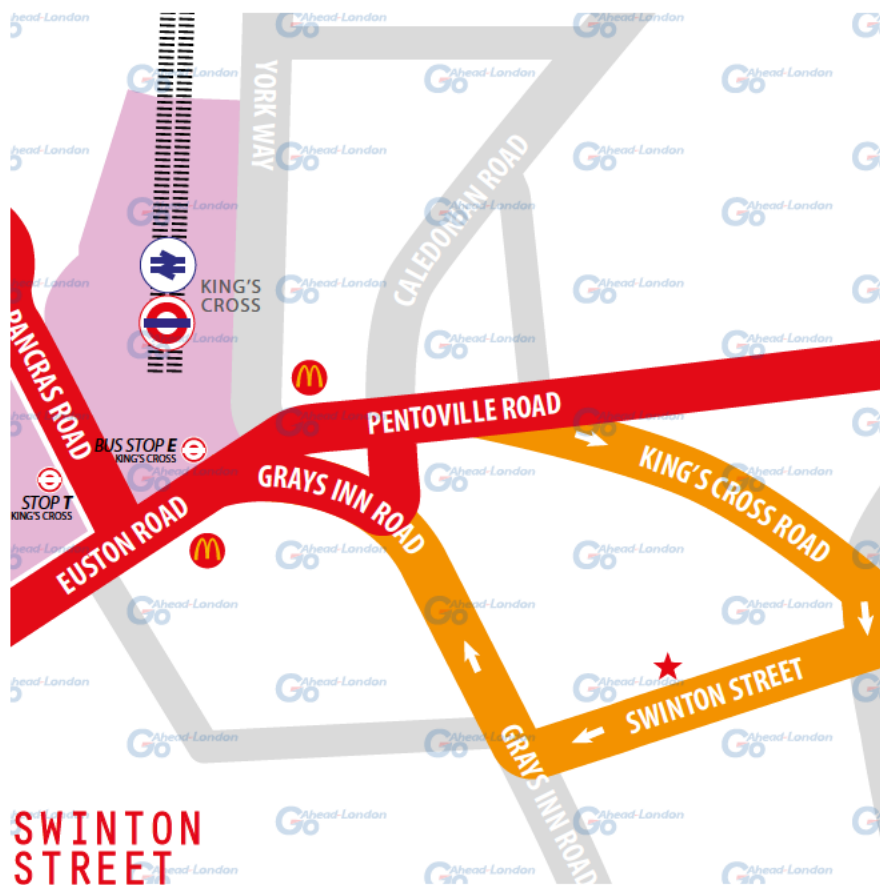
SWITCH THE  
ENGINE OFF  
WHILST AT THE  
STAND

**From Highgate Village.** Proceed from Euston Road via Pentonville Road, King's Cross Road and Swinton Street to stand. Set down on Euston Road at **BUS STOP E**.

**Towards Highgate Village.** Depart via Swinton Street, Grays Inn Road and Euston Road to Pancras Road. Pick up on Pancras Road at **BUS STOP T**.

Public stand for two buses on the north side of Swinton Street.

Blind display: **KING'S CROSS**.



# ISLINGTON

## CURTALMENT POINT

SWITCH THE  
ENGINE OFF  
WHILST AT THE  
STAND

**From Highgate Village.** Proceed from City Road via Wakley Street and Goswell Road to stand. Set down on City Road at **BUS STOP H**.

**Towards Highgate Village.** Depart via Goswell Road to City Road Bus Lane Slip Road. Pick up on Pentonville Road at **BUS STOP R**.

Public stand on north west side of Goswell Road in two portions.

**Blind display:** **ISLINGTON ANGEL**.



# MOORGATE

TERMINUS POINT

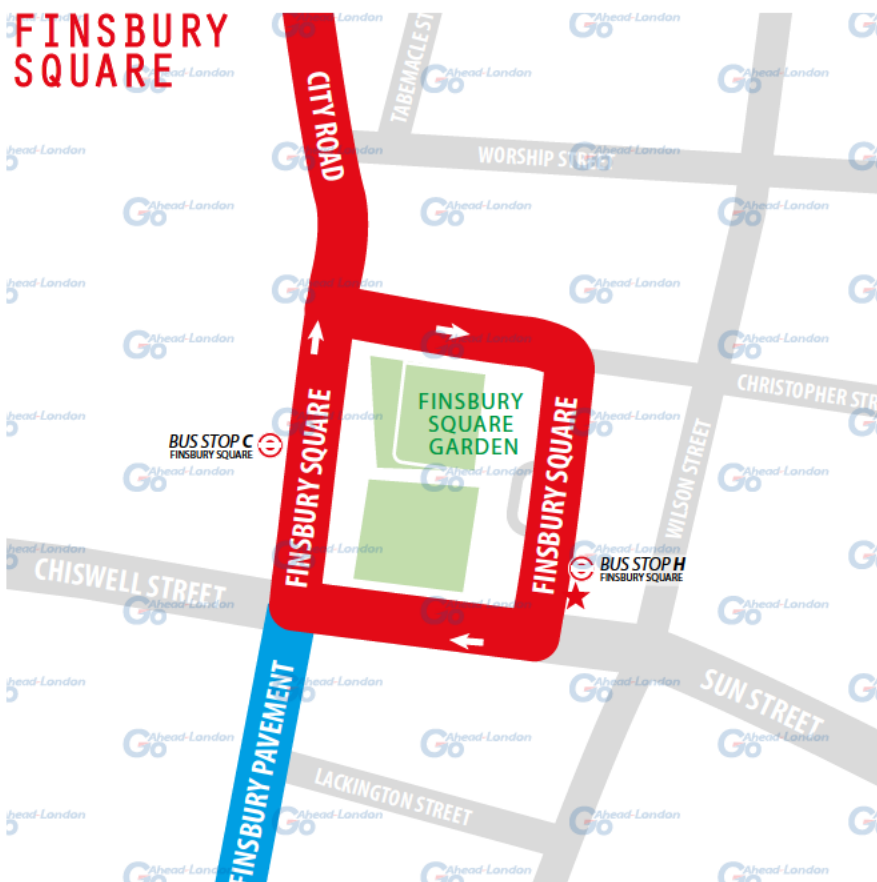
**IMPORTANT**  
IF YOU REQUIRE A  
COMFORT BREAK,  
PLEASE ADVISE  
IBUS

**From Highgate Village.** Proceed from Finsbury Square (East Side) direct to stand. Set down on Finsbury Square (East Side) at **BUS STOP H**.

**Towards Highgate Village.** Depart via Finsbury Square (East Side), Finsbury Square (South Side) and Finsbury Pavement to Finsbury Square (West Side). Pick up on Finsbury Square (West Side) at **BUS STOP C**.

Public stand for three buses on east side of Finsbury Square. Buses must not obstruct the entrance to Finsbury Square House.

**Blind display:** *MOORGATE, FINSBURY SQUARE.*



# LOCAL HAZARDS & POINTS TO NOTE

FULL RISK ASSESSMENT VIEWABLE UPON REQUEST



## **REDUCE SPEED | FINSBURY SQUARE**

Operate at a reduced speed on approach to the stand. Care and caution when pulling off from stand as area is heavily used by mopeds/bikes. When entering /exiting Finsbury Square, use care and caution. Narrow lanes especially with traffic present.

## **VOLUME OF PEDESTRIANS | CITY ROAD**

Take extra care and caution keeping speed to a minimum. Be vigilant of pedestrians emerging from all directions. 20 mph zone.

## **VERY BUSY JUNCTION | OLD STREET (OLD ROUNDABOUT)**

Risk of collision at new two-way system if lane discipline is not maintained and mirrors not checked. Position carefully when overtaking cyclists and aware of cyclists undertaking and overtaking the bus.

## **VOLUME OF PEDESTRIANS | PENTONVILLE ROAD**

Contraflow bus lane. Negotiate with extreme care and caution on the approach to this junction as there are countless pedestrians emerging from all directions, looking in the opposite direction of oncoming traffic. Please be mindful that many of the pedestrians in this area are tourists and maybe unfamiliar with the traffic flow/design and pedestrian signals/sequence. 20 mph zone.

## **TIGHT TURN/CYCLISTS | KING'S CROSS BRIDGE**

Junction with Grays Inn Road. Exercise extreme care and caution. React safely and position carefully when making the sharp turn into King's Cross Bridge. Be aware of cyclists overtaking and undertaking the bus.

## **BUSY PEDESTRIAN AREA | KING'S CROSS / EUSTON ROAD**

Negotiate with care and be observant of a high volume of pedestrian and vehicle movements. Be aware of cyclists overtaking and undertaking the bus. Report any near misses. 20 mph zone.

## **VOLUME OF VEHICLES | EUSTON ROAD / PANCRAS ROAD**

Plan ahead and position yourself for the right turn into Pancras Road. Be extra vigilant for pedestrians around you whilst making the turn. Avoid colliding with street furniture whilst making the turn. 20 mph zone.

# LOCAL HAZARDS & POINTS TO NOTE

FULL RISK ASSESSMENT VIEWABLE UPON REQUEST



## **BLACK TAXIS/20 MPH ZONE | PANCRAS ROAD**

High number of London Black Taxis sharing road space. Position carefully when overtaking cyclists. Be aware of cyclists undertaking and overtaking the bus.

## **SPEED CAMERA | CROWDALE ROAD**

Exercise extreme care and caution. Keep speed to a minimum. Position carefully when negotiating the speed tables and avoid late braking. 20 MPH zone.

## **BUSY PEDESTRIAN AREA | CAMDEN HIGH STREET**

Take extra care and caution keeping speed to a minimum. Be vigilant of pedestrians emerging from all directions. After serving stop Y, the road will split into two so you will need to enter the right hand lane as you will be proceeding onto Kentish Town Road. Negotiate with care when changing lanes.

## **VOLUME OF PEDESTRIANS | KENTISH TOWN STATION**

Negotiate with care. Be aware of pedestrian movements from all directions.

## **SPEED HUMPS/CYCLE LANE | HIGHGATE ROAD**

Use of appropriate speed and avoid late braking. Be observant of large crowds on pavements or at bus stops especially during school times. Position carefully when overtaking cyclists. Be aware of cyclists overtaking/undertaking the bus.

## **SPEED HUMPS/NARROW ROAD | HIGHGATE WEST HILL**

Negotiate with care and be aware that oncoming traffic may use part of your carriageway. Use of appropriate speed is needed and avoid late braking.

## **VOLUME OF PEDESTRIANS | HIGHGATE WEST HILL**

Negotiate with care. Be aware of pedestrian movements from all directions.

## **SCHOOL/U-TURN ON ROUNDABOUT | NORTH STREET**

Extreme care and caution whilst proceeding around this roundabout. Be observant of large crowds on pavements or at bus stops during school times.

# OTHER INFORMATION

## CODES AND EMERGENCY RADIO PROCEDURES

REMAIN CALM:  
GIVE ACCURATE  
INFORMATION.  
WE'RE HERE  
TO ASSIST!

### ROUTE 214 | CURTAILMENT ABBREVIATIONS

<b>HV</b>	Highgate Village	<b>PHF</b>	Parliament Hill Fields
<b>KT</b>	Kentish Town Station	<b>CG</b>	Camden Town, Camden Gardens
<b>BS</b>	Bayham Street	<b>KX</b>	King's Cross, York Way
<b>KC</b>	King's Cross, Swinton St	<b>ANG</b>	Islington, Angel
<b>MFC</b>	Moorgate, Finsbury Sq		

### FACILITIES | THROUGHOUT THE ROUTE

- **Finsbury Square.** [REDACTED]
- **Highgate Village.** Public toilets in South Grove behind 271 bus stand.
- **St Pancras station.** Public toilets also available inside. No charge.

*If you urgently need to use the following interim facility, please inform iBus first.*

### CODE RED | EMERGENCY RADIO PROCEDURE

If you require the Emergency Services to attend your vehicle (for example in the event of passenger injury, assault or major RTA), you should contact CentreComm using the radio's Code Red facility. To call CentreComm, **hold down the Code Red button on your vehicle's radio for at least 3 seconds** until you hear a ringing tone to indicate that your call has been connected. Hold down the foot switch in the cab when you are speaking, and end what you have to say with the word "over" to indicate that you expect a response, or "over and out" if this is the end of your communication. Release the foot switch when you are not speaking. Remember to speak slowly and clearly. Note that you will usually receive a radio call from your depot shortly after you make a Code Red call. *You should not use the radio whilst the vehicle is in motion.*

CODE  
GREEN

Call your garage for non-emergency, mechanical defects, help or advice

CODE  
BLUE

Call CentreComm for non-emergency, incident reporting or diversions

CODE  
RED

Call CentreComm for emergency services, passenger injury or assault

# AT THE GARAGE

## GARAGE AND GENERAL SAFETY INFORMATION

BE VISIBLE  
**WEAR YOUR  
HI-VIS** WITHIN  
THE GARAGE

GO SLOW!  
MANDATORY  
**SPEED OF 5 MPH**  
WITHIN THE  
GARAGE

BE NOTICED  
**HEADLIGHTS**  
ON AT ALL TIMES  
IN THE GARAGE

STICK TO  
DESIGNATED  
PATHS AND  
WALKWAYS

NO EXCUSES  
PLEASE ABIDE BY  
THE RULES. IT'S  
**MANDATORY!**

BE AWARE.  
REPORT ALL  
**HAZARDS**  
IMMEDIATELY

REMEMBER  
**LOOK OUT  
FOR CYCLISTS**  
DRIVE SLOWLY

PARK FERRY  
VEHICLES WITHIN  
DESIGNATED  
AREAS

**USE THE  
HORN** WHEN  
APPROACHING  
CORNERS &  
REVERSING

HYBRID BUSES  
ARE SILENT. BE  
**EXTRA CAUTIOUS**  
WHILST ON THE  
MOVE!

FUEL, OIL &  
COOLANT SPILLS  
CAN MAKE THE  
SURFACE SLIPPERY  
**BE AWARE**

FAMILIARISE  
YOURSELF WITH  
THE GARAGE  
**SAFETY CODE**

THINK FIRST AND





# 214

## Diversion Guide & Awareness

*CONTAINS COMMON DIVERSIONS, DUE TO TfL OR COUNCIL  
ROAD CHANGES, RTC OR EMERGENCY CLOSURES*

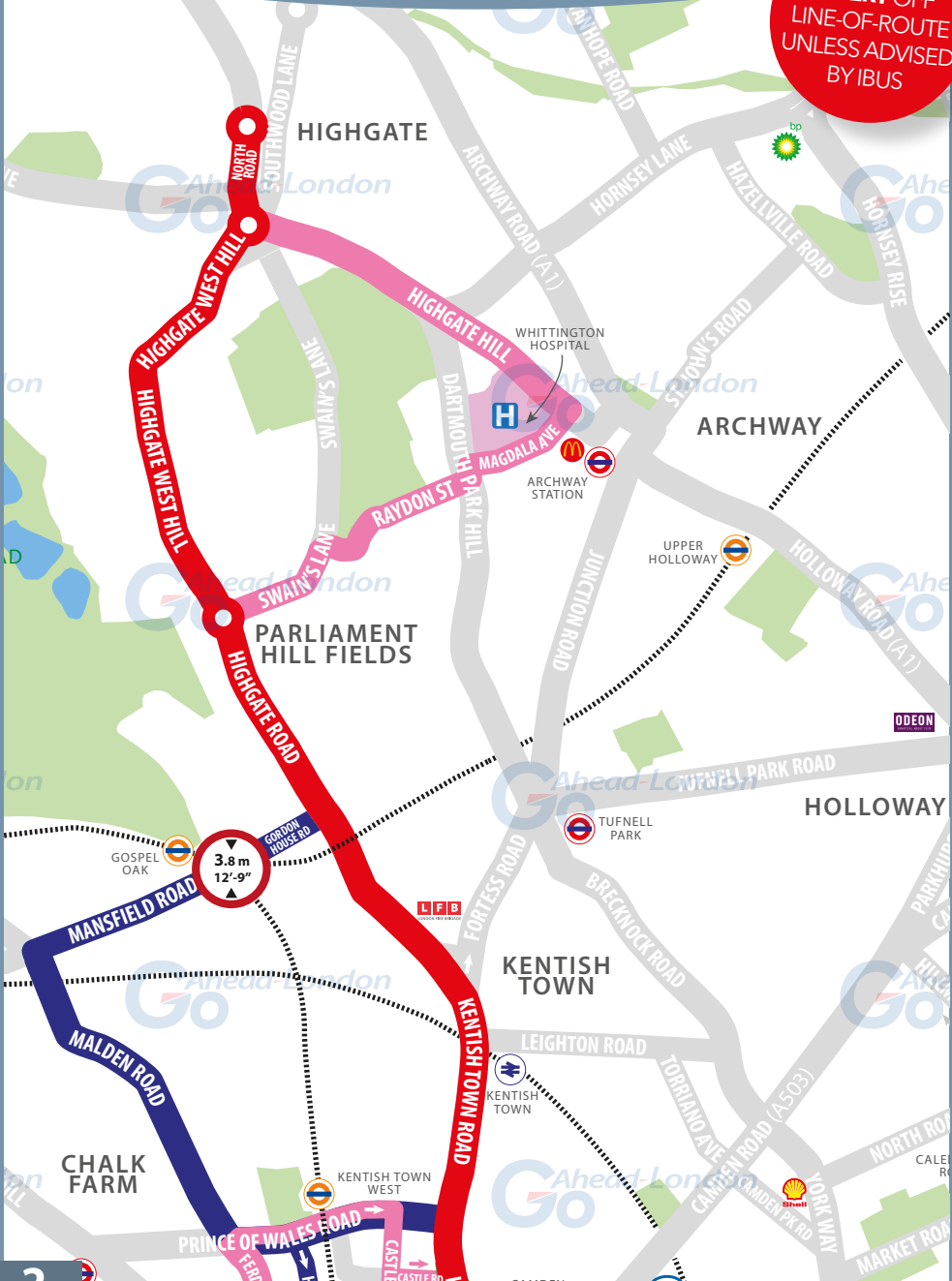


Photo | *Kristian Lake*

# ROUTE 214 MAP

HIGHGATE AND KENTISH TOWN

**NEVER  
DIVERT OFF  
LINE-OF-ROUTE  
UNLESS ADVISED  
BY IBUS**

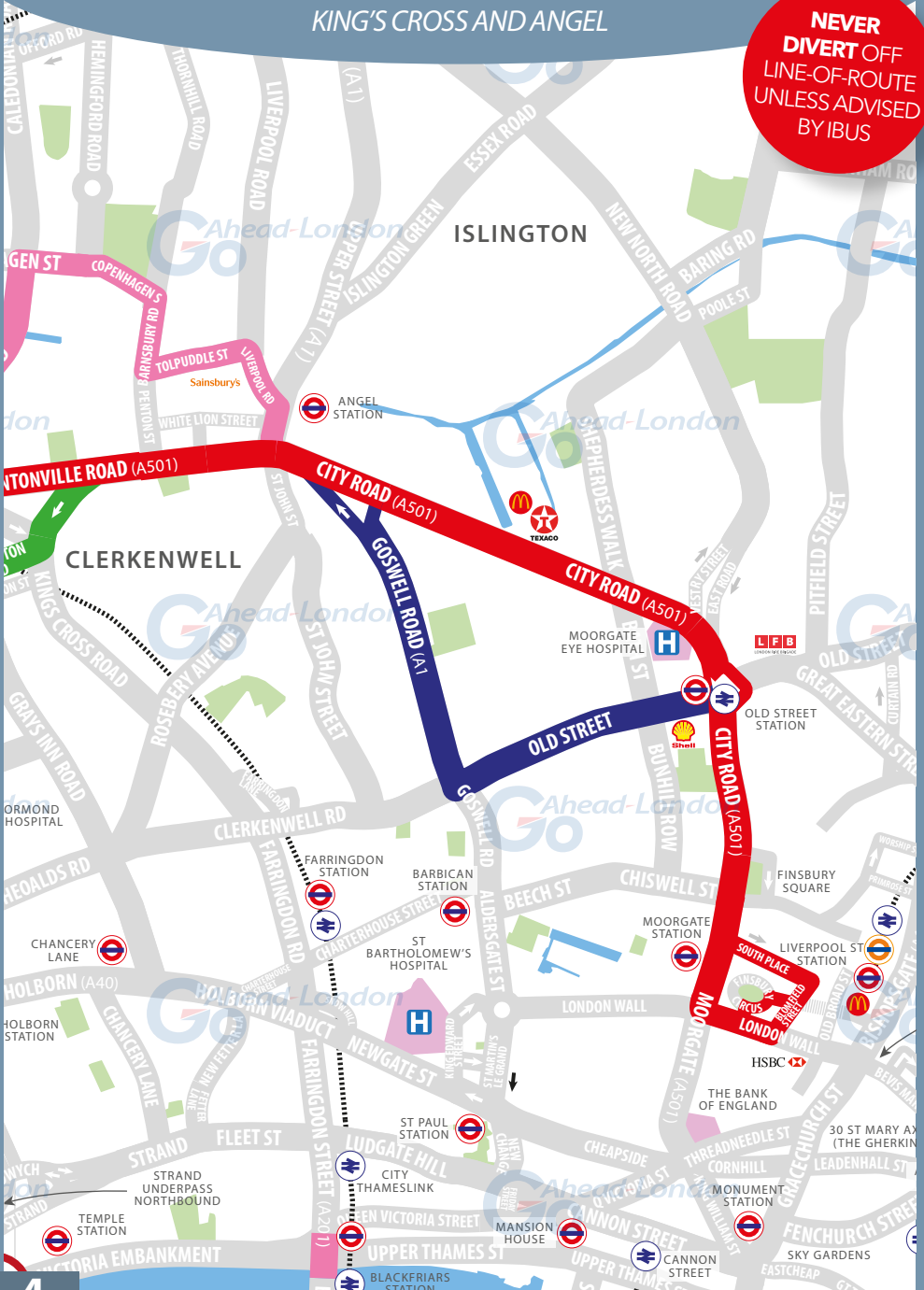




# ROUTE 214 MAP

KING'S CROSS AND ANGEL

**NEVER  
DIVERT OFF  
LINE-OF-ROUTE  
UNLESS ADVISED  
BY IBUS**



# HIGHGATE WEST HILL

## ROAD CLOSURE

When Highgate West Hill or Highgate High Street is closed (both directions)

Swains Lane/Chester Road  
Raydon Street  
Dartmouth Park Hill  
Magdala Avenue  
Highgate Hill  
and line of route



The pink line indicates this diversion

Any common diversion is subject to change due to TfL or Council road changes, new banned turns, other roads on diversions being closed (RTC, NOE, emergency closures) and new COVID safe streets.

**Always consult iBus before using diverting off line of route. Be aware of low bridges.**




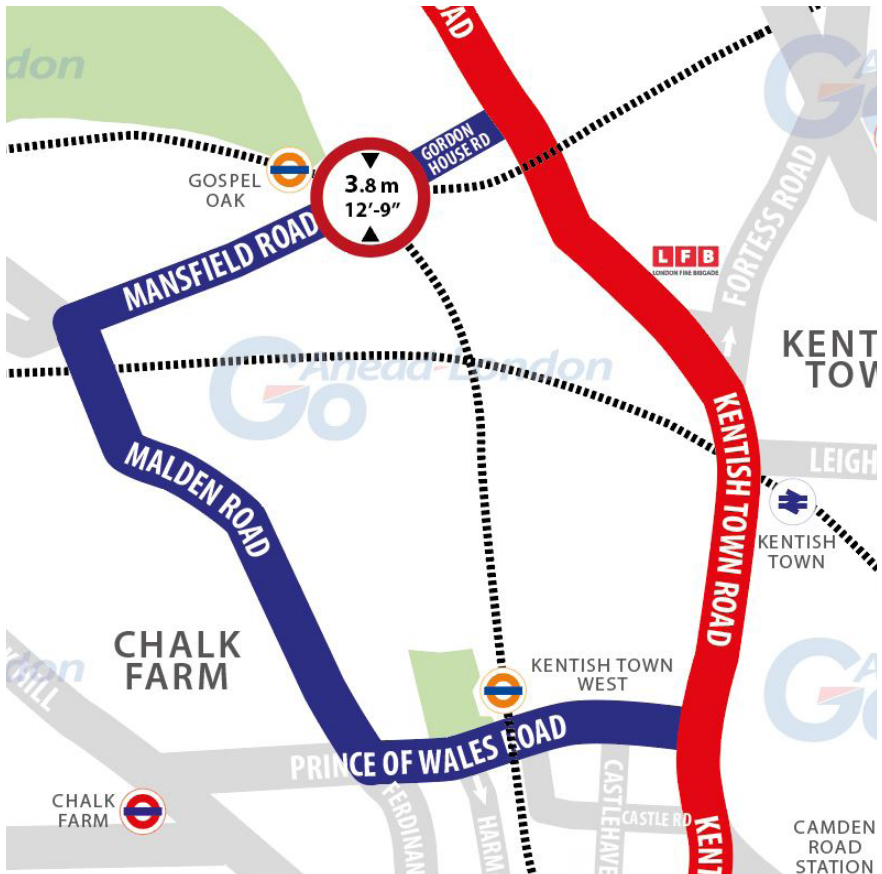
# HIGHGATE ROAD

## ROAD CLOSURE

When Kentish Town Road is closed between Gordon House Road and Kentish Town Station (both directions)

Prince of Wales Road  
Malden Road  
Southampton Road  
Mansfield Road  
Gordon House Road  
and line of route (NB)

  
The navy blue line indicates this diversion



# CAMDEN TOWN STATION

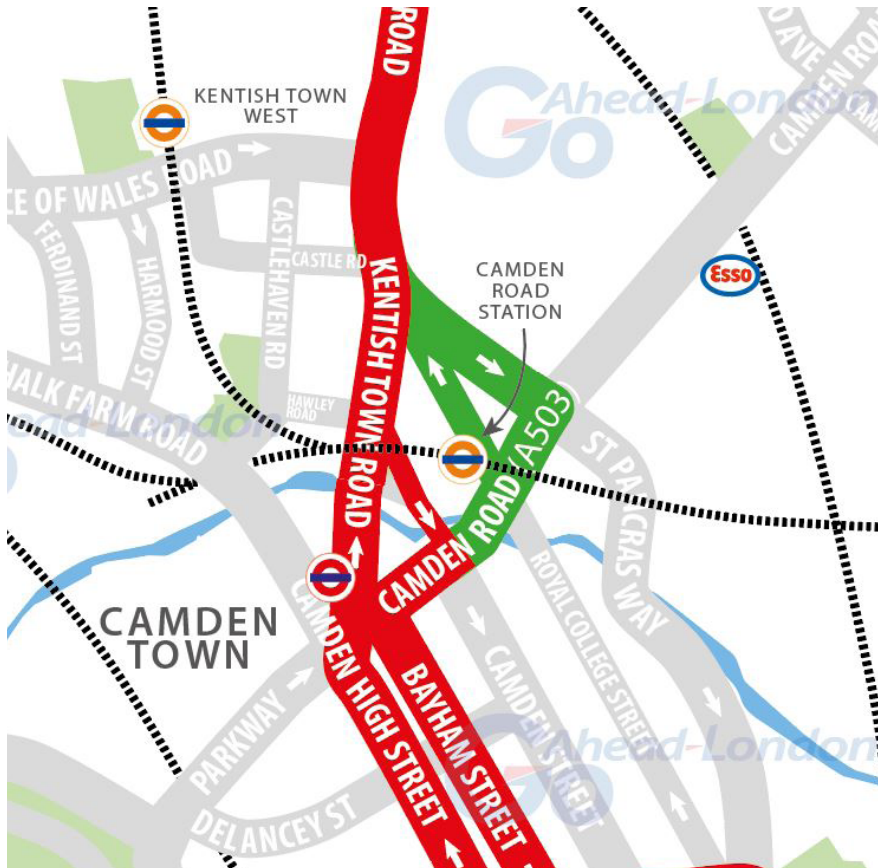
## ROAD CLOSURE

When Kentish Town Road is closed between Camden Town Station and Prince of Wales Road (both directions)

Camden High Street  
Camden Road  
Royal College Street  
Kentish Town Road and line of route (NB)  
or Pancras Road  
Camden Road  
and line of route (SB)



The green line indicates this diversion



# KENTISH TOWN ROAD

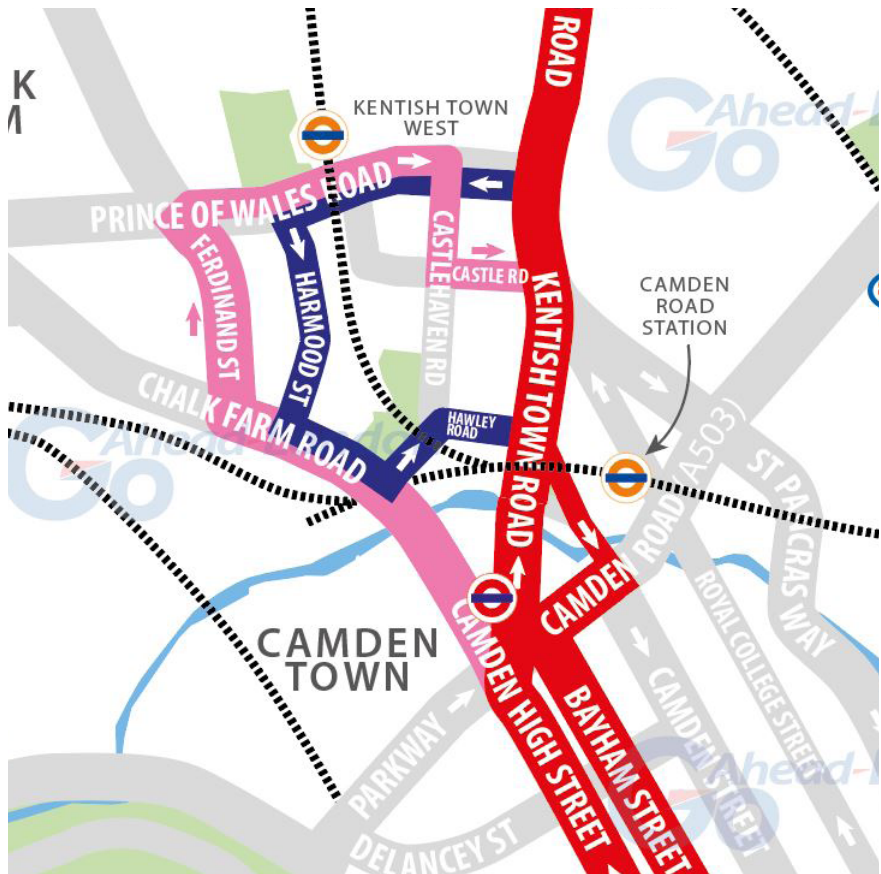
## ROAD CLOSURE

Alternative route when Kentish Town Road is closed between Camden Town Station and Prince of Wales Road (towards Highgate)

Camden High Street  
Chalk Farm Road  
Ferdinand Street  
Malden Crescent  
Prince of Wales Road  
Castlehaven Road  
Castle Road  
and line of route (NB)



The pink line indicates this diversion





# KENTISH TOWN ROAD

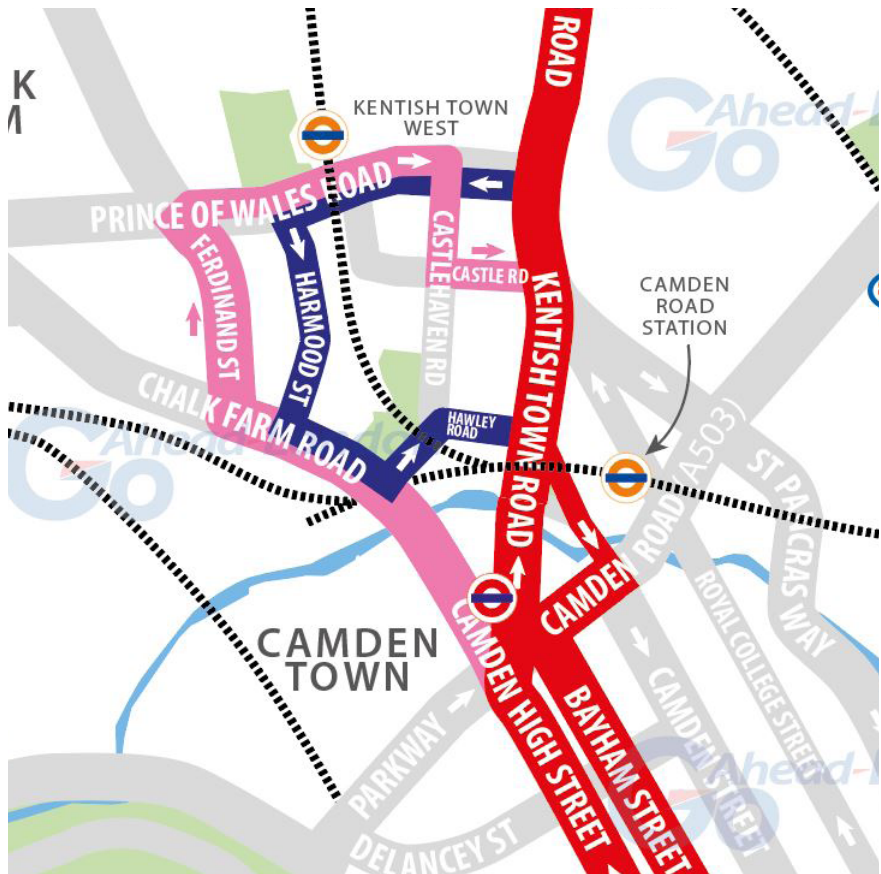
## ROAD CLOSURE

Alternative route when Kentish Town Road is closed between Camden Town Station and Prince of Wales Road (towards Moorgate)

Prince of Wales Road  
Harmood Street  
Chalk Farm Road  
around one-way system and line of route (SB)



The navy blue line indicates this diversion



# CAMDEN HIGH STREET

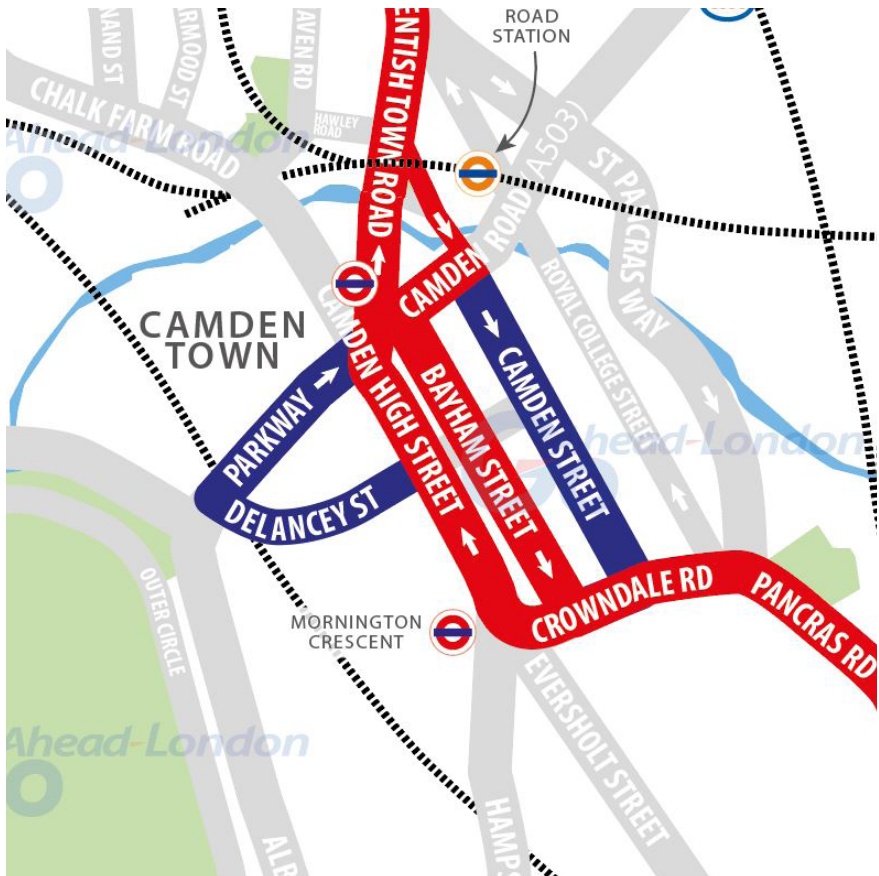
## ROAD CLOSURE

When top end of Camden High Street is closed (both directions)

Delancey Street  
Parkway  
and line of route (NB)  
or Camden Street  
Crowndale Road  
and line of route (SB)



The navy blue line indicates this diversion



# CAMDEN HIGH STREET

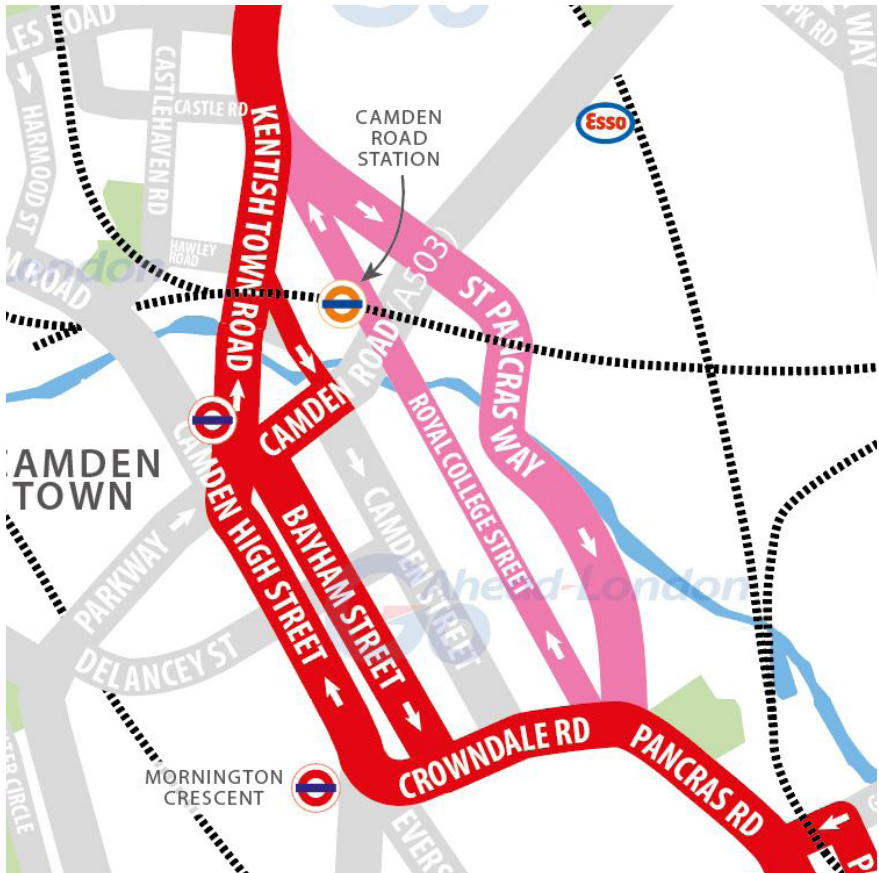
## FULL ROAD CLOSURE

When full length of Camden High Street is closed (both directions)

Pancras Road  
Royal College Street  
and line of route (NB)  
or St Pancras Way  
Pancras Road  
and line of route (SB)



The pink line indicates this diversion



# CROWNDALE ROAD

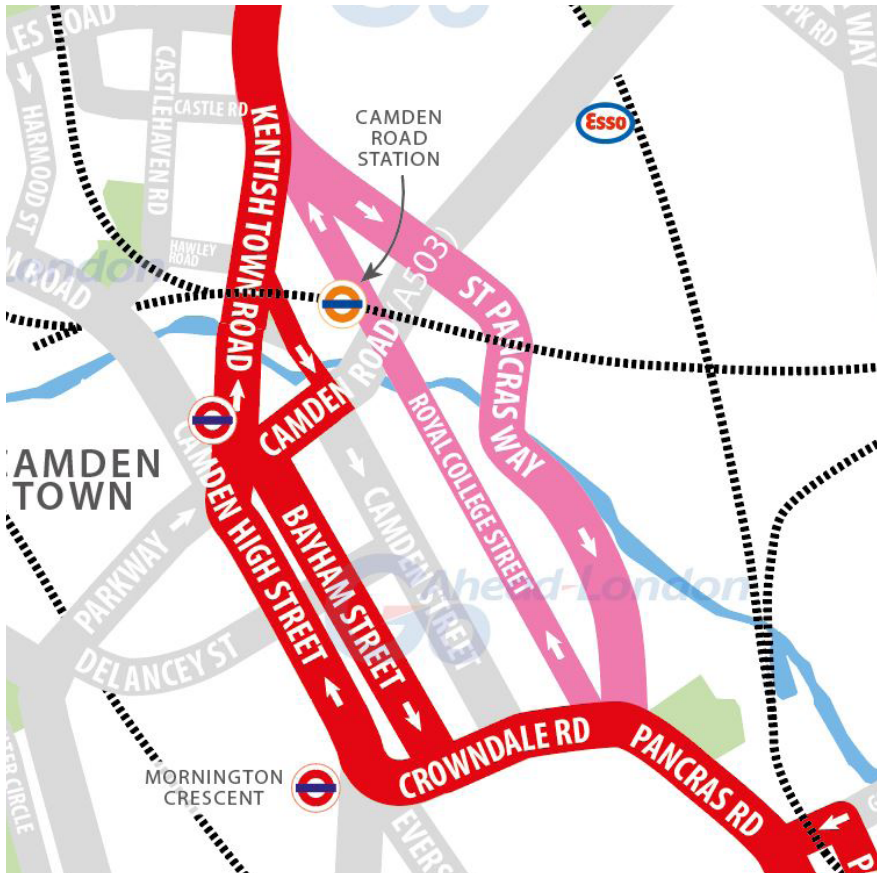
## ROAD CLOSURE

When Crowndale Road is closed (*both directions*)

Pancras Road  
Royal College Street  
and line of route (NB)  
or St Pancras Way  
Pancras Road  
and line of route (SB)



*The pink line indicates this diversion*




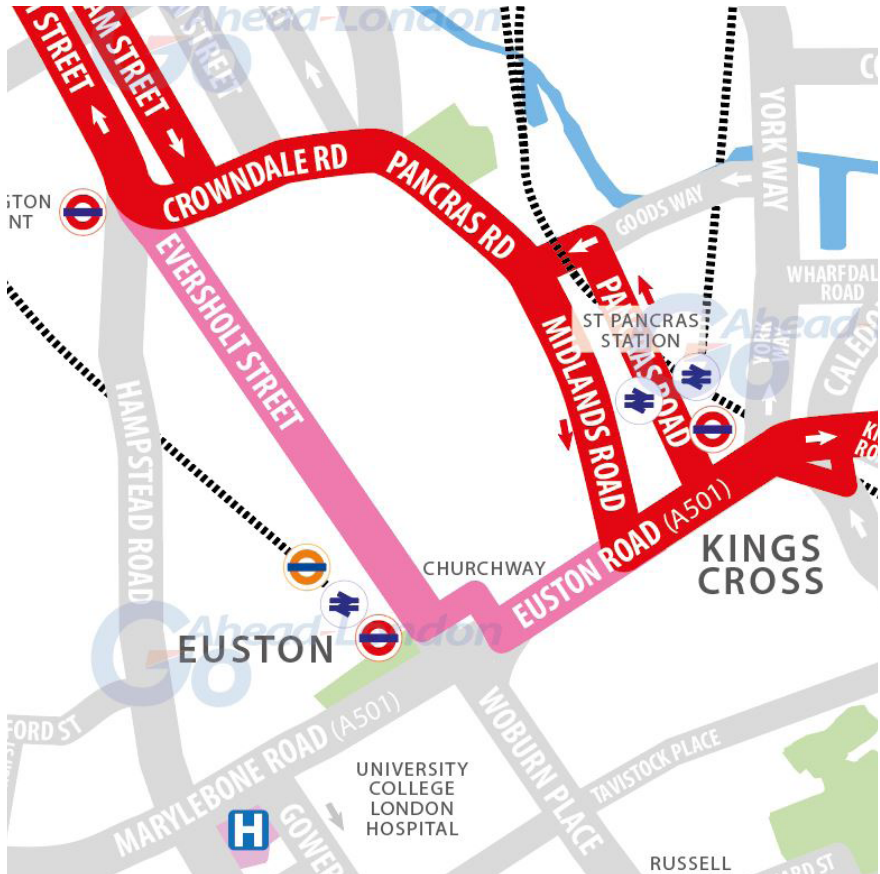
# PANCRAS ROAD

## NORTHBOUND ROAD CLOSURE

When Pancras Road  
(before the tunnel)  
is closed (*towards  
Highgate*)

Euston Road  
Churchway  
Grafton Place  
Eversholt Street  
and line of route (NB)

  
*The pink line  
indicates this diversion*




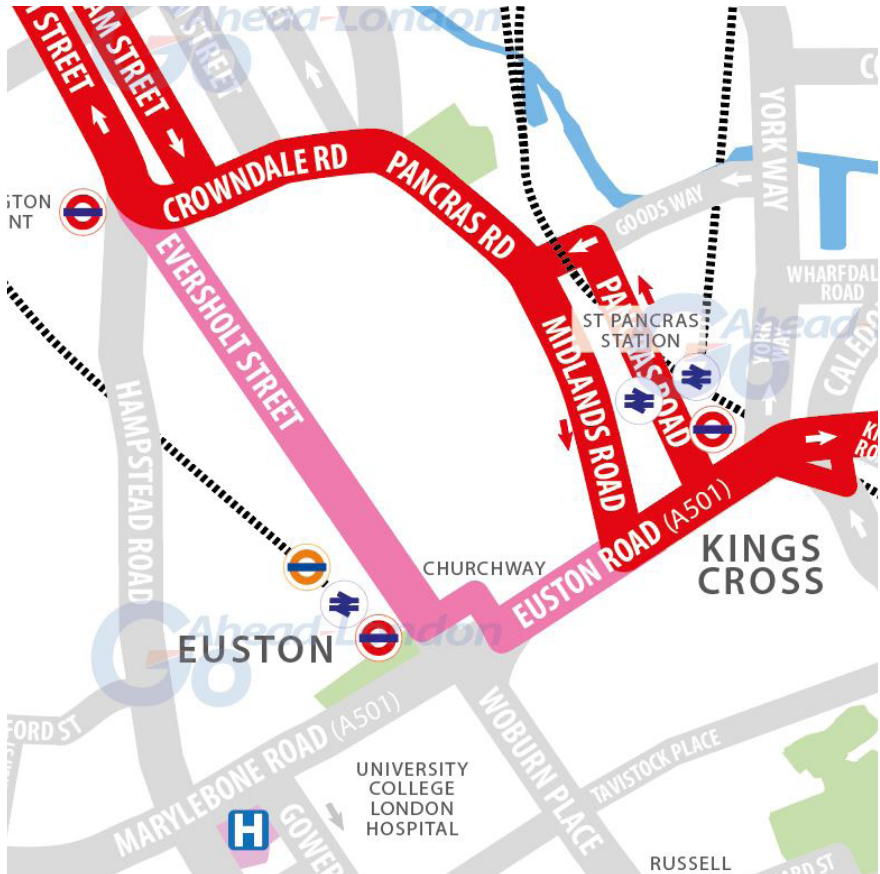
# PANCRAS ROAD

## SOUTHBOUND ROAD CLOSURE

When Pancras Road (before the tunnel) is closed (*towards Moorgate*)

Camden Street  
Crowndale Road  
Eversholt Street  
Grafton Place  
Churchway  
Euston Road  
and line of route (SB)

  
*The pink line indicates this diversion*




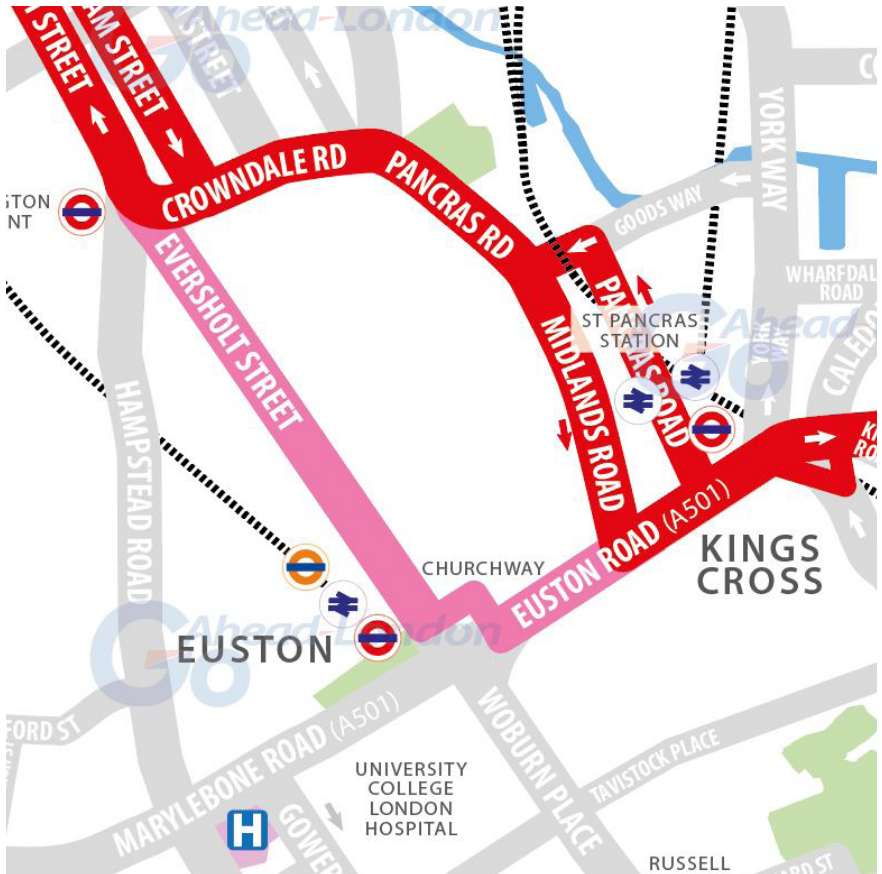
# MIDLAND ROAD

## SOUTHBOUND ROAD CLOSURE

When Pancras Road (before the tunnel) is closed (towards Moorgate)

Camden Street  
Crowndale Road  
Eversholt Street  
Grafton Place  
Churchway  
Euston Road  
and line of route (SB)

  
The pink line indicates this diversion



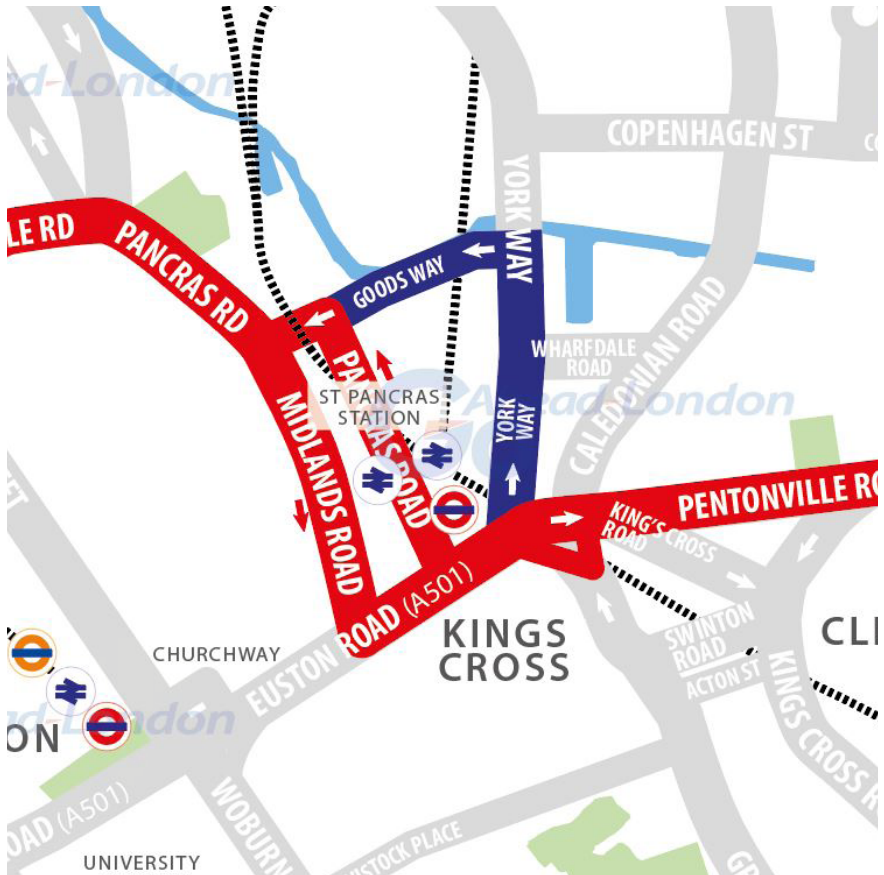
# PANCRAS ROAD

(NEXT TO STATION) ROAD CLOSURE

When Pancras Road (next to the station) is closed (*towards Highgate*)

Kings Cross Bridge  
York Way  
Goods Way  
and line of route

  
The navy blue line indicates this diversion





# PENTONVILLE ROAD

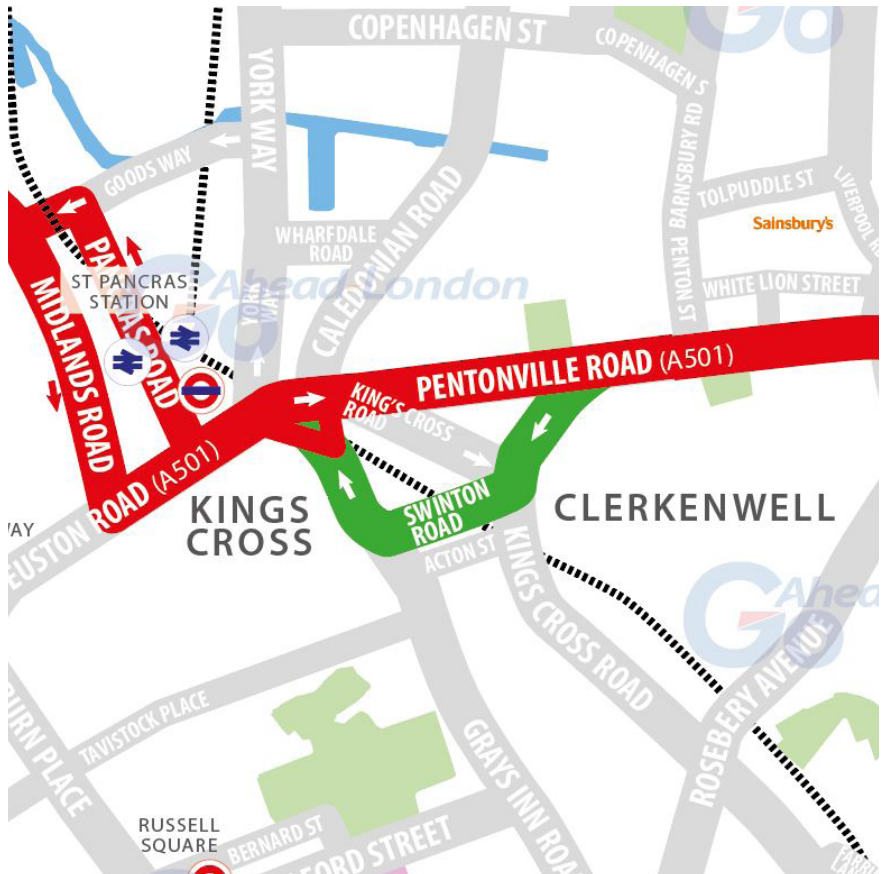
(CONTRAFLOW LANE) ROAD CLOSURE

When Pentonville Road (contraflow lane) s closed (towards Highgate)

Penton Rise Swinton Street Gray's Inn Road and line of route



The green line indicates this diversion



# PENTONVILLE ROAD

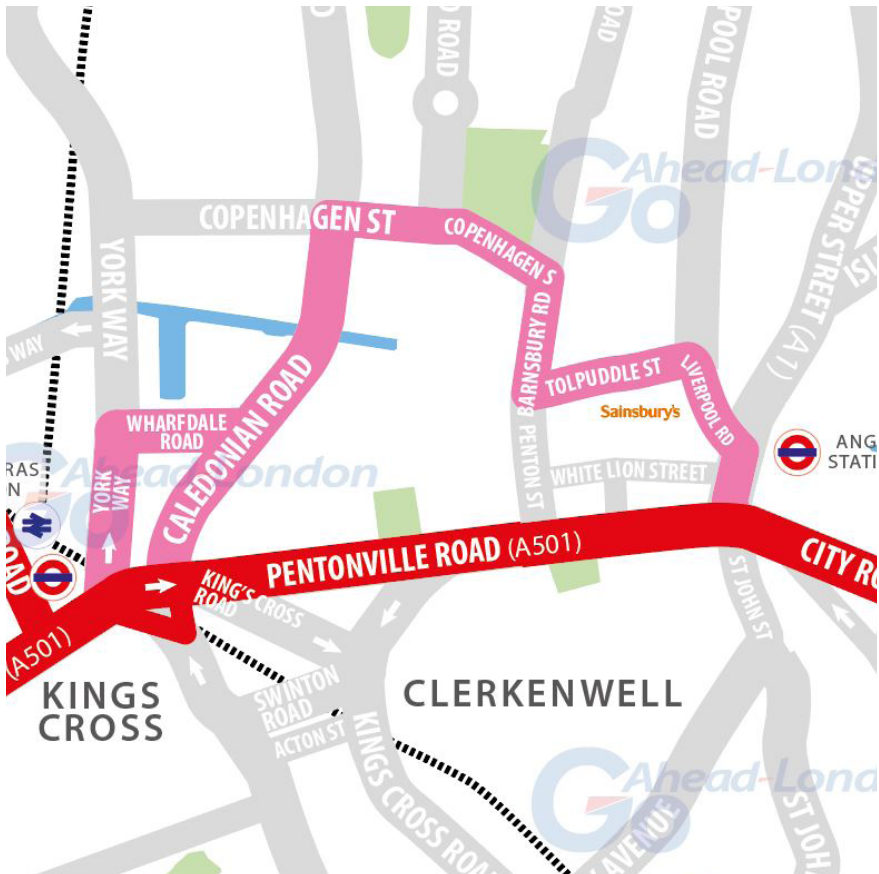
## ROAD CLOSURE

When Pentonville Road is closed (towards Moorgate)

York Way  
Wharfdale Road  
Caledonian Road  
Copenhagen Street  
Barnsbury Road  
Tolpuddle Street  
Liverpool Road  
Upper St and City Road  
and line of route



The pink line indicates this diversion



# CITY ROAD

## ROAD CLOSURE

When City Road between Angel and Old Street Roundabout is closed (both directions)

Wakley Street  
Goswell Road  
Old Street  
and line of route (SB)  
or Old Street  
Goswell Road  
and line of route (NB)

  
The navy blue line indicates this diversion

